





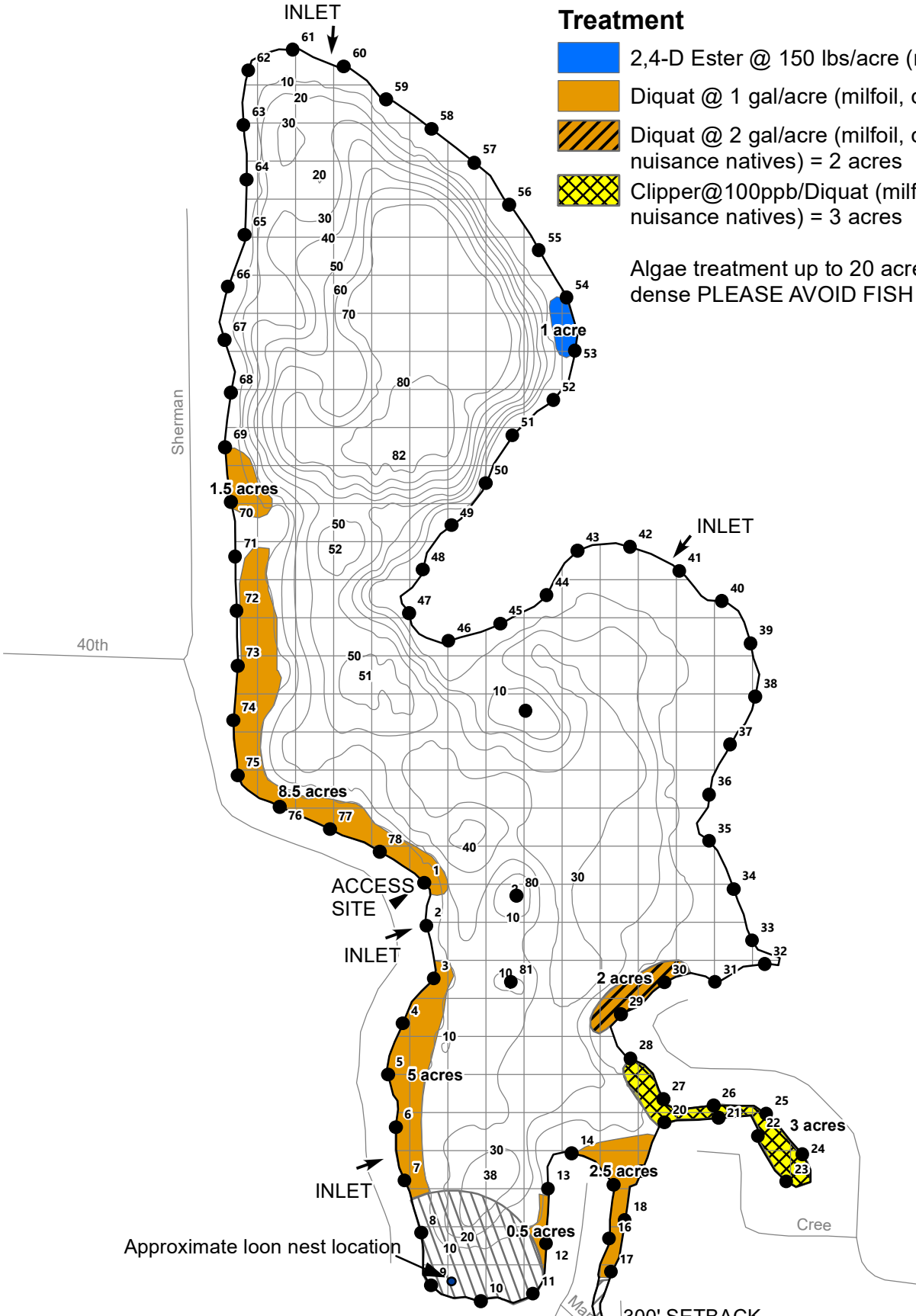
□ = 1 ACRE

RYERSON LAKE NEWAYGO COUNTY, MICHIGAN JUNE 1, 2020 TREATMENT MAP

Treatment

-  2,4-D Ester @ 150 lbs/acre (milfoil) = 1 acre
-  Diquat @ 1 gal/acre (milfoil, curly-leaf) = 18 acres
-  Diquat @ 2 gal/acre (milfoil, curly-leaf, nuisance natives) = 2 acres
-  Clipper@100ppb/Diquat (milfoil, curly-leaf, nuisance natives) = 3 acres

Algae treatment up to 20 acres where growth is most dense PLEASE AVOID FISH SPAWNING BEDS



LAKE AREA = 253 ACRES
REVISION DATE: MARCH 2020

500' LOON NEST SETBACK

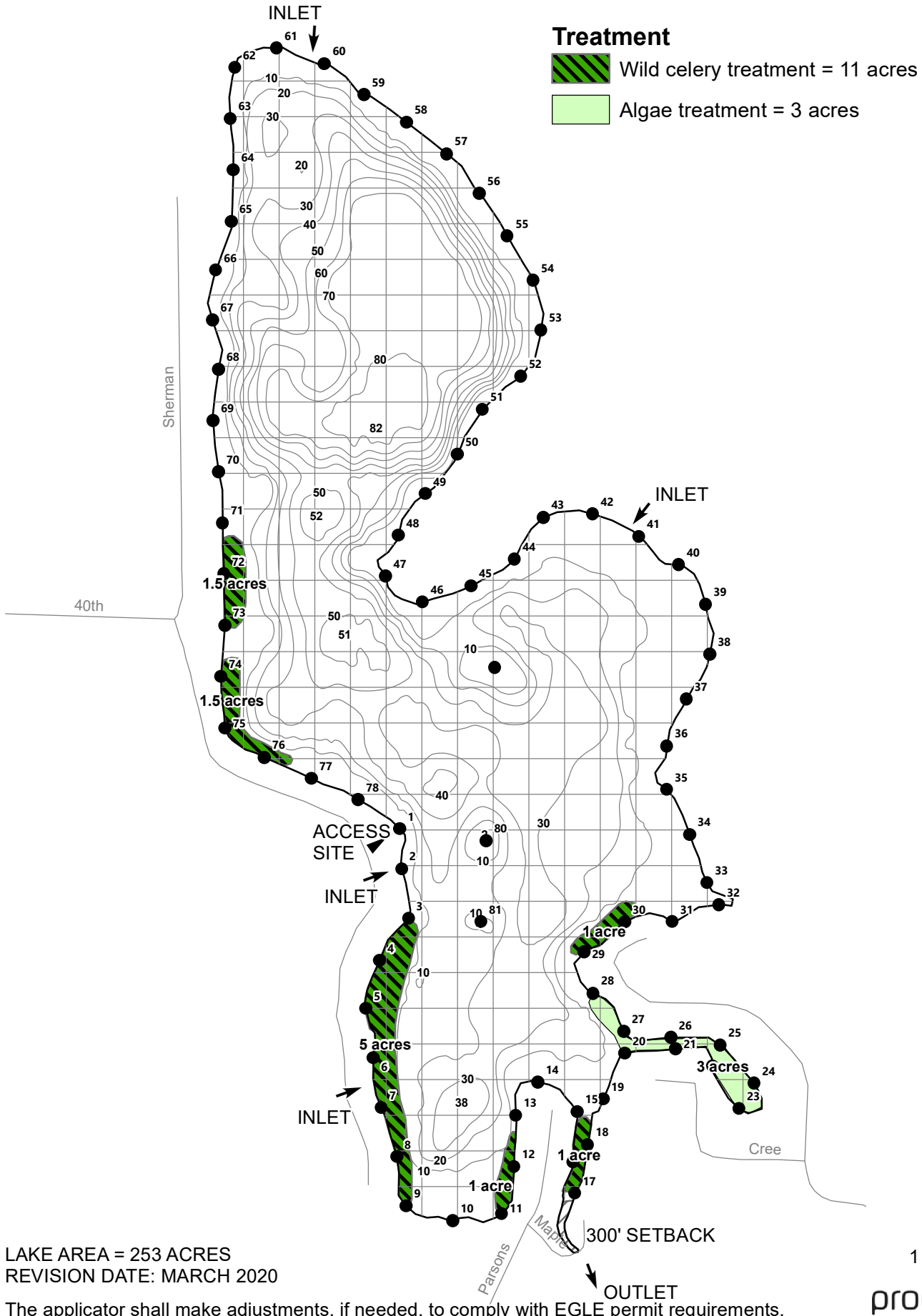
The applicator shall make adjustments, if needed, to comply with EGLE permit requirements.

1 inch = 800 feet

progressive|ae

□ = 1 ACRE

RYERSON LAKE NEWAYGO COUNTY, MICHIGAN JULY 6, 2020 TREATMENT MAP

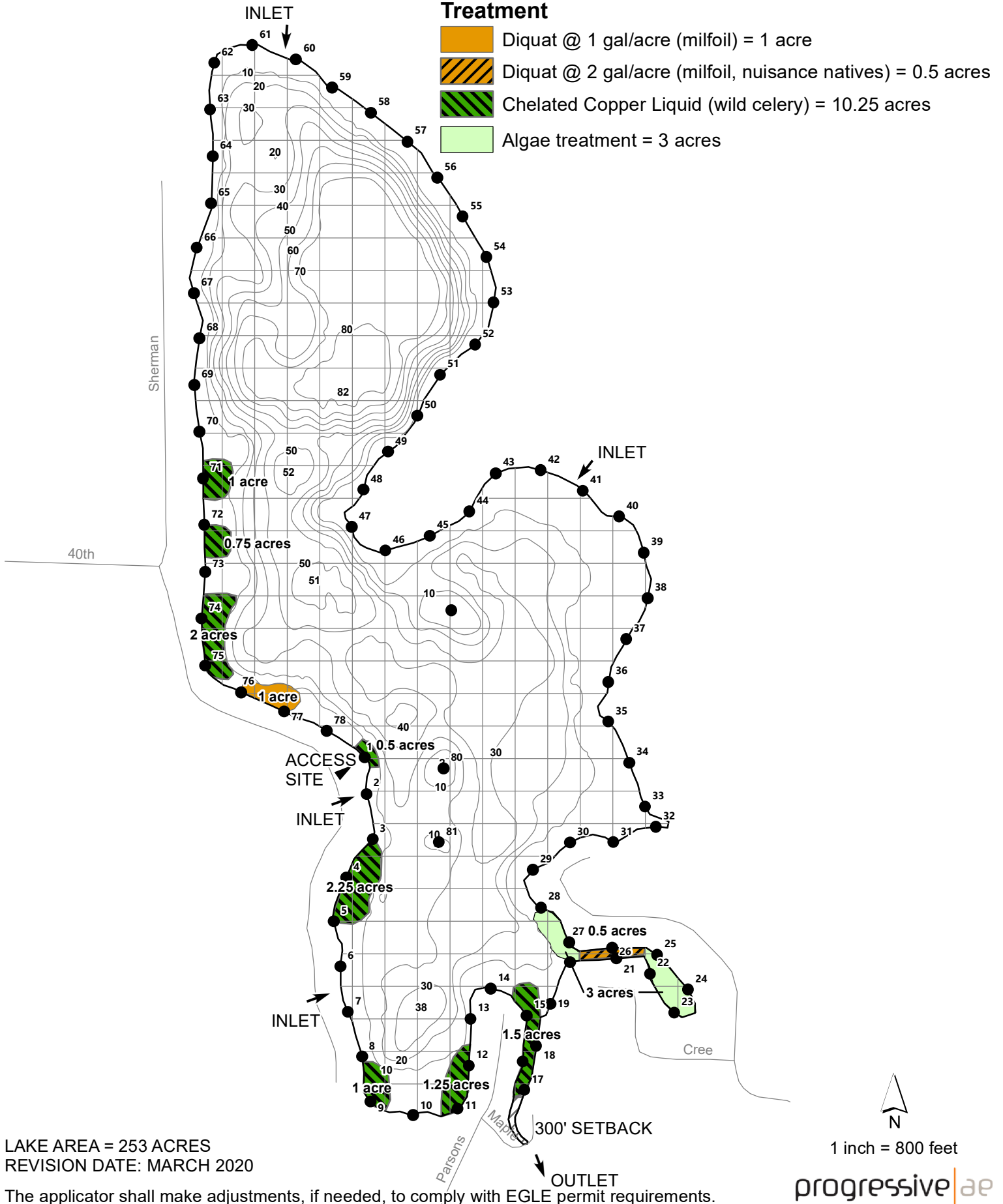


LAKE AREA = 253 ACRES
REVISION DATE: MARCH 2020

The applicator shall make adjustments, if needed, to comply with EGLE permit requirements.

☐ = 1 ACRE

RYERSON LAKE NEWAYGO COUNTY, MICHIGAN AUGUST 19, 2020 TREATMENT MAP



LAKE AREA = 253 ACRES
REVISION DATE: MARCH 2020

The applicator shall make adjustments, if needed, to comply with EGLE permit requirements.



1 inch = 800 feet

progressive|ae