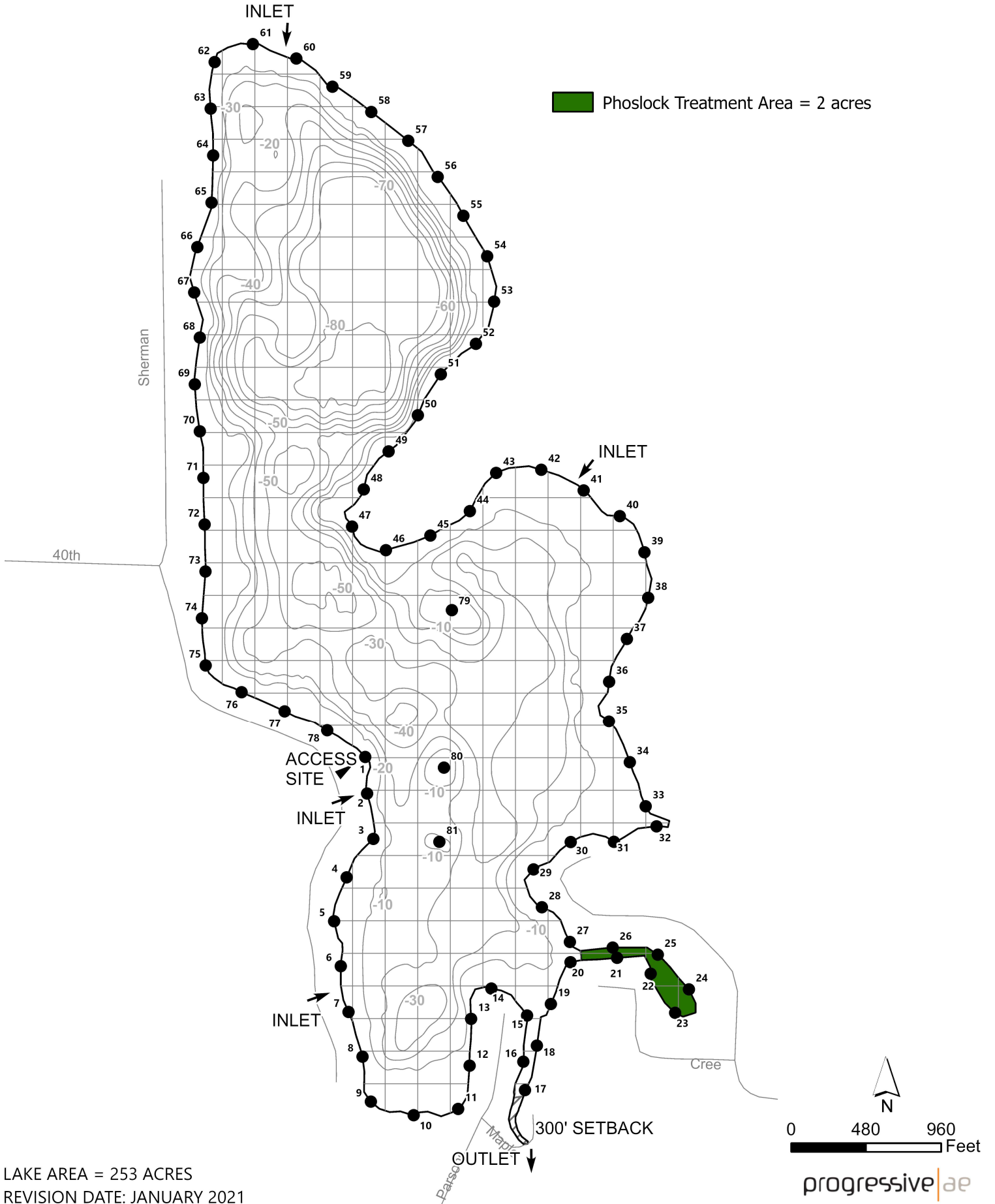


□ = 1 ACRE

RYERSON LAKE NEWAYGO COUNTY, MICHIGAN 2025 PHOSLOCK TREATMENT MAP

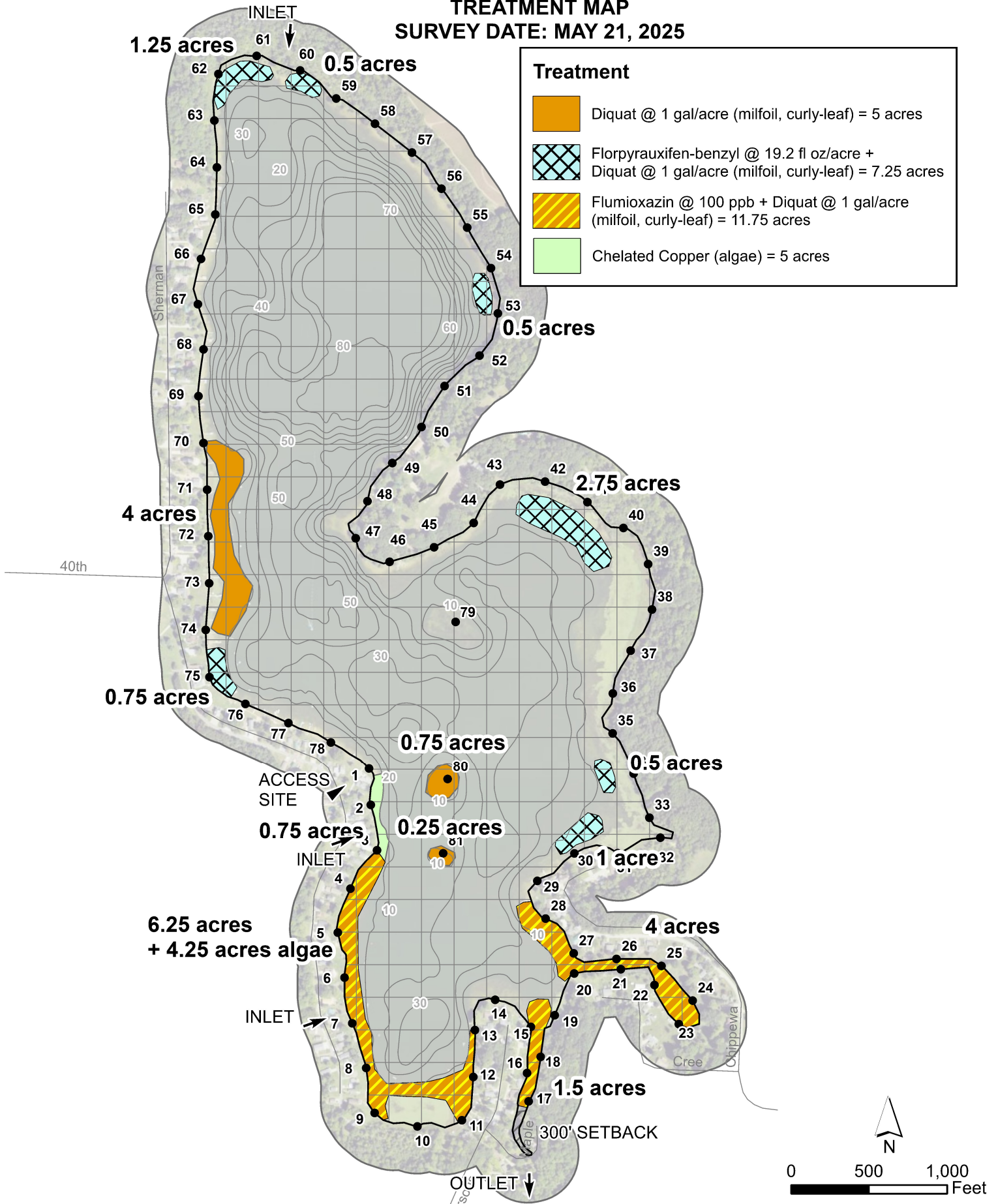


LAKE AREA = 253 ACRES
REVISION DATE: JANUARY 2021

☐ = 1 ACRE

RYERSON LAKE NEWAYGO COUNTY, MICHIGAN TREATMENT MAP SURVEY DATE: MAY 21, 2025

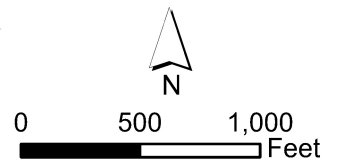
32nd



Treatment	
	Diquat @ 1 gal/acre (milfoil, curly-leaf) = 5 acres
	Florpyrauxifen-benzyl @ 19.2 fl oz/acre + Diquat @ 1 gal/acre (milfoil, curly-leaf) = 7.25 acres
	Flumioxazin @ 100 ppb + Diquat @ 1 gal/acre (milfoil, curly-leaf) = 11.75 acres
	Chelated Copper (algae) = 5 acres

LAKE AREA = 253 ACRES

The applicator shall make adjustments, if needed, to comply with EGLE permit requirements.

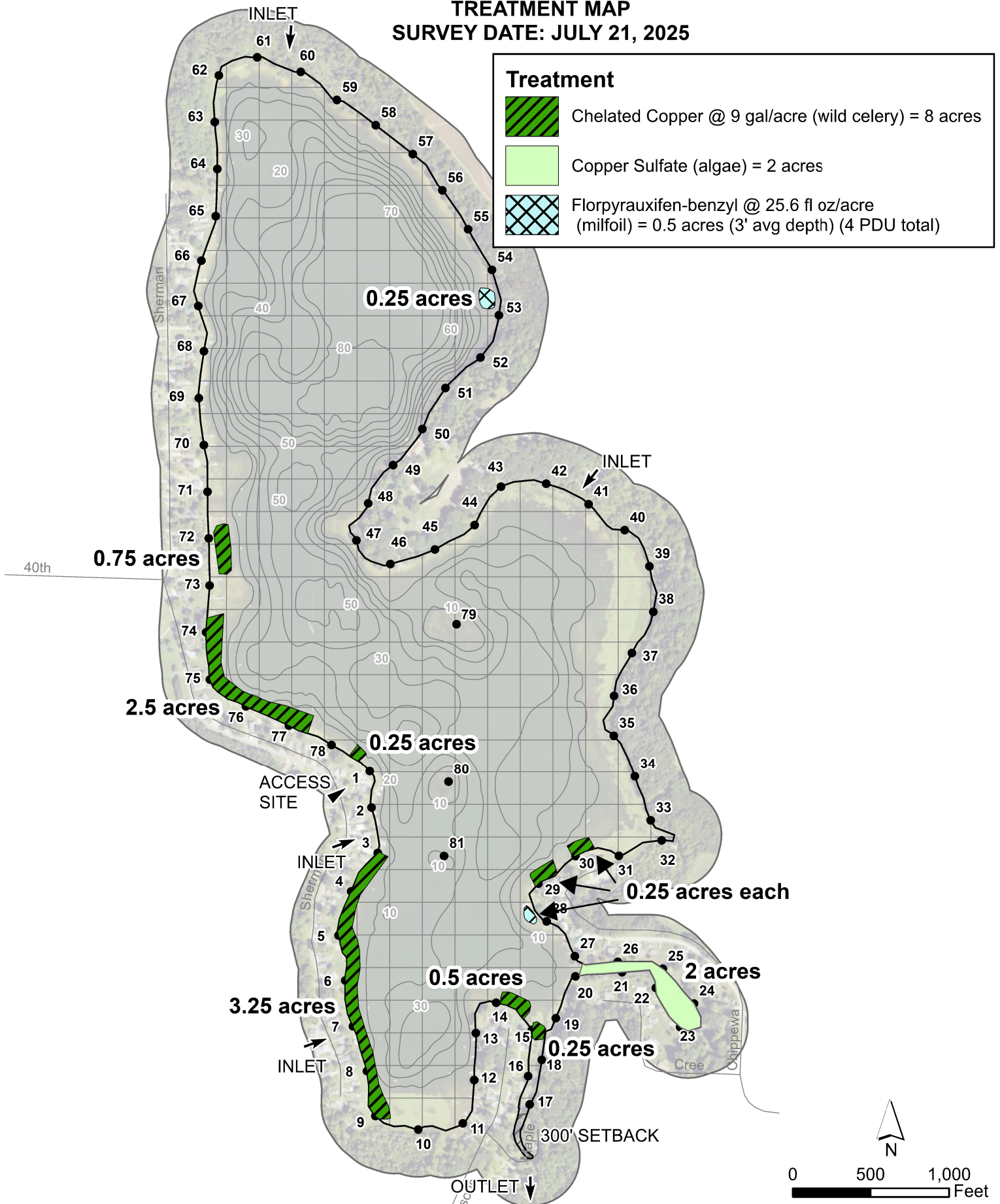


PROGRESSIVE COMPANIES

☐ = 1 ACRE

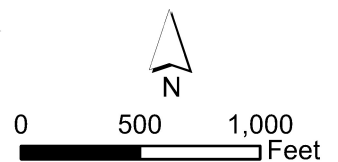
RYERSON LAKE NEWAYGO COUNTY, MICHIGAN TREATMENT MAP SURVEY DATE: JULY 21, 2025

32nd



LAKE AREA = 253 ACRES

The applicator shall make adjustments, if needed, to comply with EGLE permit requirements.



PROGRESSIVE COMPANIES